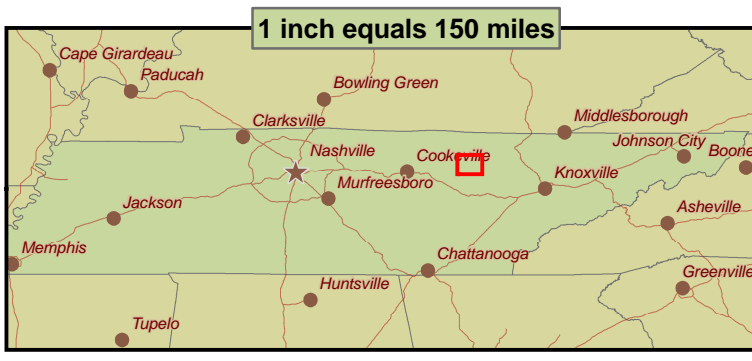
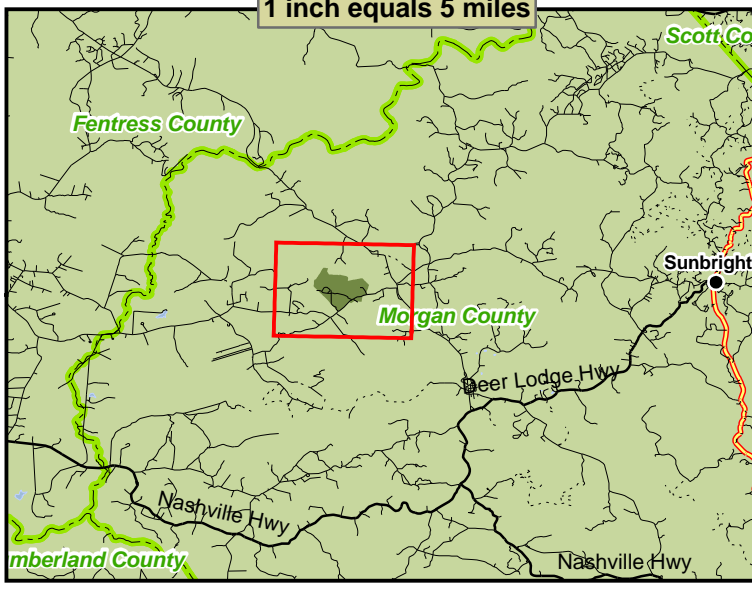


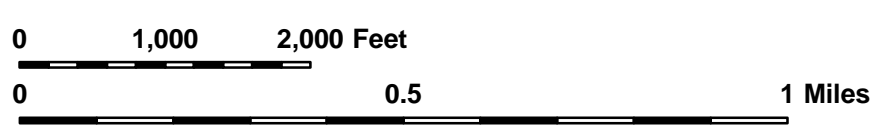
Stand	Acres	Year	PPT	Type
128	43.6	2005	NO	Pine Plantation - PreMerch
129	1.2	2005	NO	Pine Plantation - PreMerch
130	4.2	2005	NO	Pine Plantation - PreMerch
132	25.7		NO	Hardwood
133	16.9	2005	NO	Pine Plantation - PreMerch
134	20.3		NO	Hardwood
135	0.2		NO	Hardwood
136	15.1	2005	NO	Pine Plantation - PreMerch
137	46.9	2005	NO	Pine Plantation - PreMerch
138	30.2	2005	NO	Pine Plantation - PreMerch
139	3.4	2005	NO	Pine Plantation - PreMerch
140	0.5	2005	NO	Pine Plantation - PreMerch
142	1.3		NO	Hardwood
143	5.1	2005	NO	Pine Plantation - PreMerch
144	1.1	2005	NO	Pine Plantation - PreMerch
145	13.0	2005	NO	Pine Plantation - PreMerch
146	4.8	2005	NO	Pine Plantation - PreMerch
147	8.4		NO	Hardwood
148	12.4	2005	NO	Pine Plantation - PreMerch
149	7.4		NO	NP - General
150	4.2	2005	NO	Pine Plantation - PreMerch
151	34.6		NO	Hardwood
152	7.9	2005	NO	Pine Plantation - PreMerch
153	8.9		NO	Hardwood
154	2.5		NO	Hardwood
155	57.0	2005	NO	Pine Plantation - PreMerch
156	10.4		NO	Open Productive
157	6.9	2005	NO	Pine Plantation - PreMerch
158	2.9	2005	NO	Pine Plantation - PreMerch
159	29.5		NO	Open Productive
160	6.3		NO	Hardwood
161	12.1		NO	Hardwood
162	5.2		NO	Hardwood
163	16.0	2005	NO	Pine Plantation - PreMerch
Total				467.0

Property Map
Tract Name: 1103
County, State: Morgan, TN
Total Acres (+/-): 467



Entrance Coordinate:
 -84 48.48
 36 14.20

- Legend**
- Interstate
 - US Highway
 - State Highway
 - Road/Street
 - Trail
 - Private Paved Road
 - Private Gravel Road
 - Private Improved Dirt Road
 - Woods Road
 - ATV/Foot Trail
 - Right of Way
 - Railroad
- Stream Type**
- Perennial
 - Intermittent
 - Canal/Ditch
- SaleName**
- 1103
- Other Symbols:**
- School
 - Church
 - County Seat
 - City
 - US States
 - Gate
 - Barricade



1:15,840
 1 inch equals 1,320 feet
 Contour Interval = 20 feet

This map shows the estimated location of the boundary and is not an accurate survey of the property.

