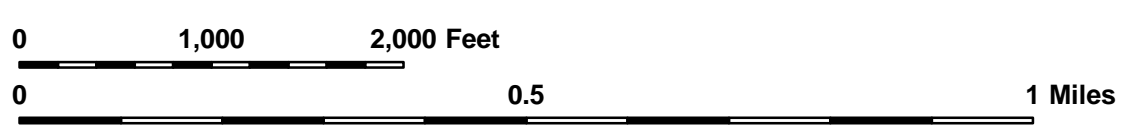
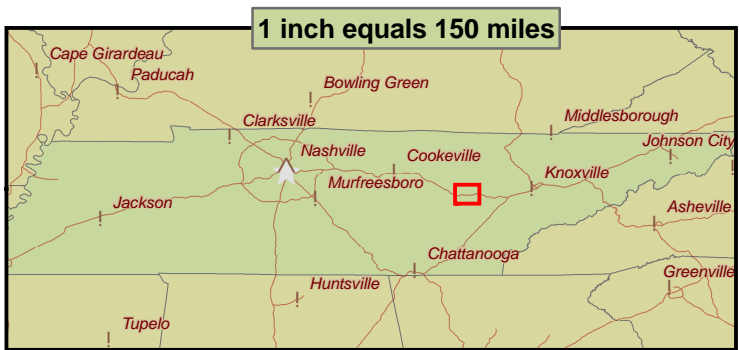
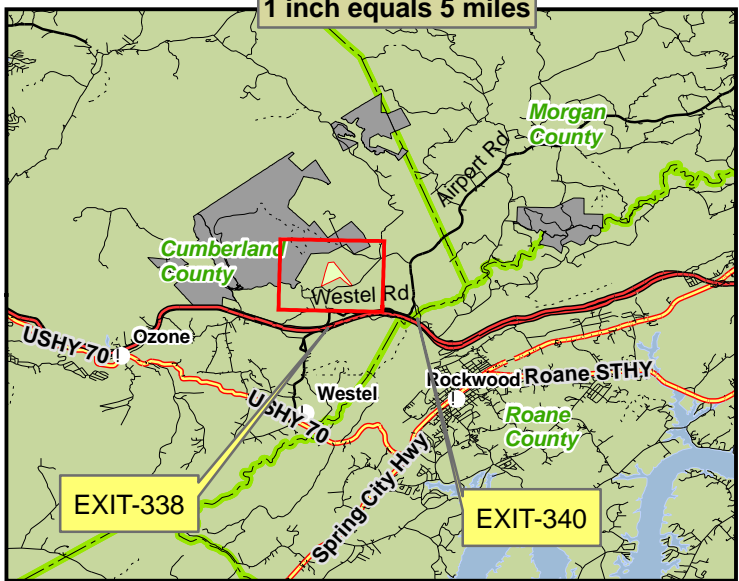


**Property Map**

Tract Name: 1008  
 County, State: Cumberland, TN  
 Total Acres (+/-): 111



1:12,000  
 1 inch equals 1,000 feet  
 Contour Interval = 20 feet

Owner Has Provided Information About The Property Solely For The Convenience Of The Prospective Buyer And Neither The Property Owner Nor AFM Guarantees Or Warrants Map Scale Or Accuracy, Timber Stand Information, Acreage Estimates, Number Of Trees, Timber Volumes Or Any Other Information. All Purchase Offers And Sales Subject To Owner's Approval.

- Legend**
- Interstate
  - US Highway
  - State Highway
  - Road/Street
  - Trail
  - Private Paved Road
  - Private Gravel Road
  - Private Improved Dirt Road
  - Woods Road
  - ATV/Foot Trail
  - Right of Way
  - Railroad
  - Perennial Stream
  - Intermittent Stream
  - Canal/Ditch
  - School
  - Church
  - County Seat
  - City
  - Gate
  - Cable Gate
  - Barricade
  - County Boundaries
  - Tract For Sale**
  - Other Tracts
  - 1008
  - Stand Type**
  - Hardwood
  - Hardwood - Premerch
  - Hardwood-Pine
  - Natural Pine
  - Natural Pine - PreMerch
  - Non-Forest
  - Open-Productive
  - Planted Pine
  - Planted Pine - PreMerch